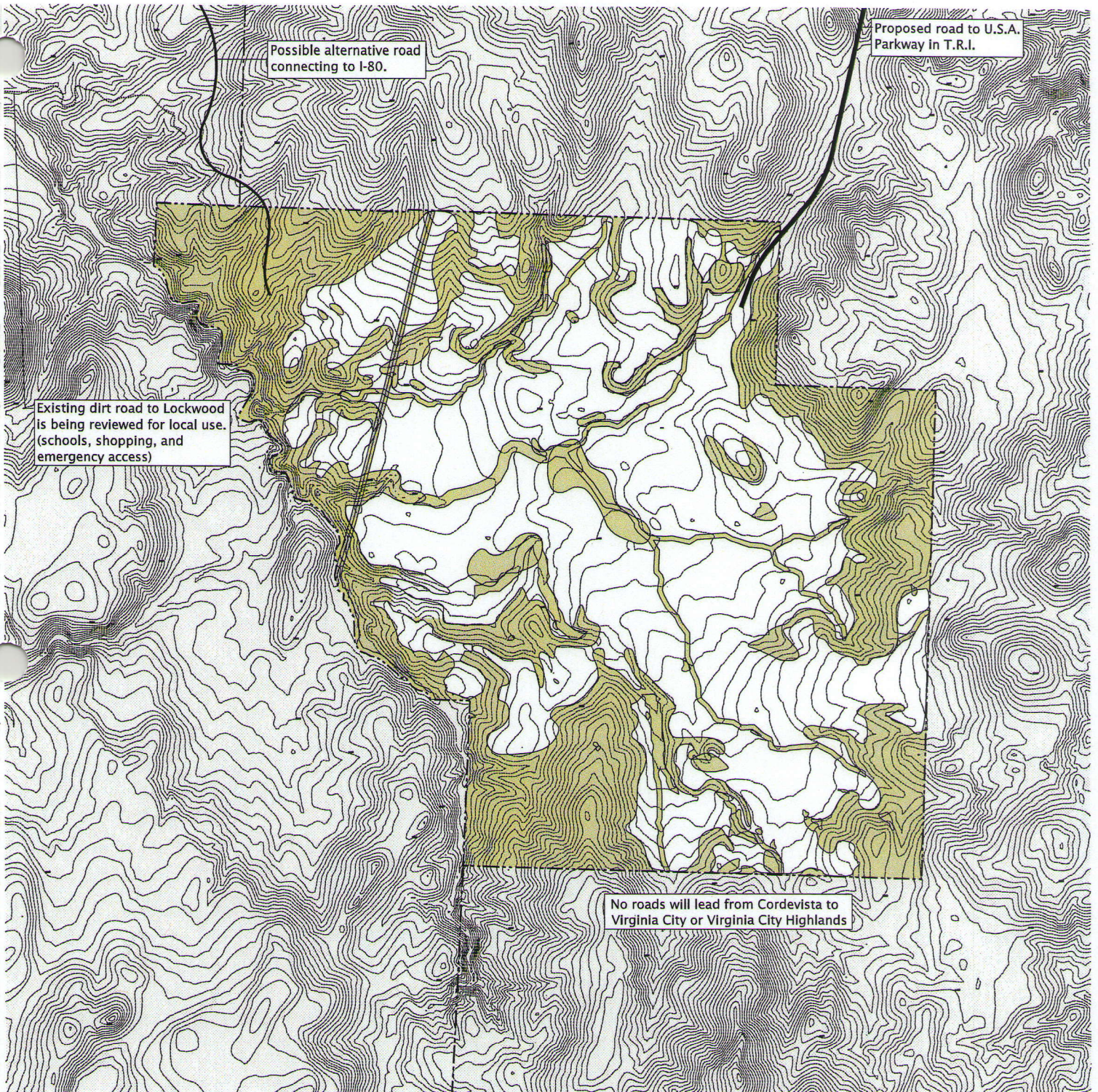





# Developable Land & Open Space



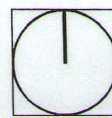
## Legend

-  Preserved lands, Drainageways, Slopes steeper than 18%
-  Developable lands, Slopes 18% or less
-  Property outside of Cordevista boundary

VH0448

# Cordevista

A Master Planned Mixed Use Community



147 W. ELECTRON ROAD DRAPER, UT 84220  
801.455.3983 WWW.PLANNINGCENTER.COM

0 1,000 2,000 3,000 4,000